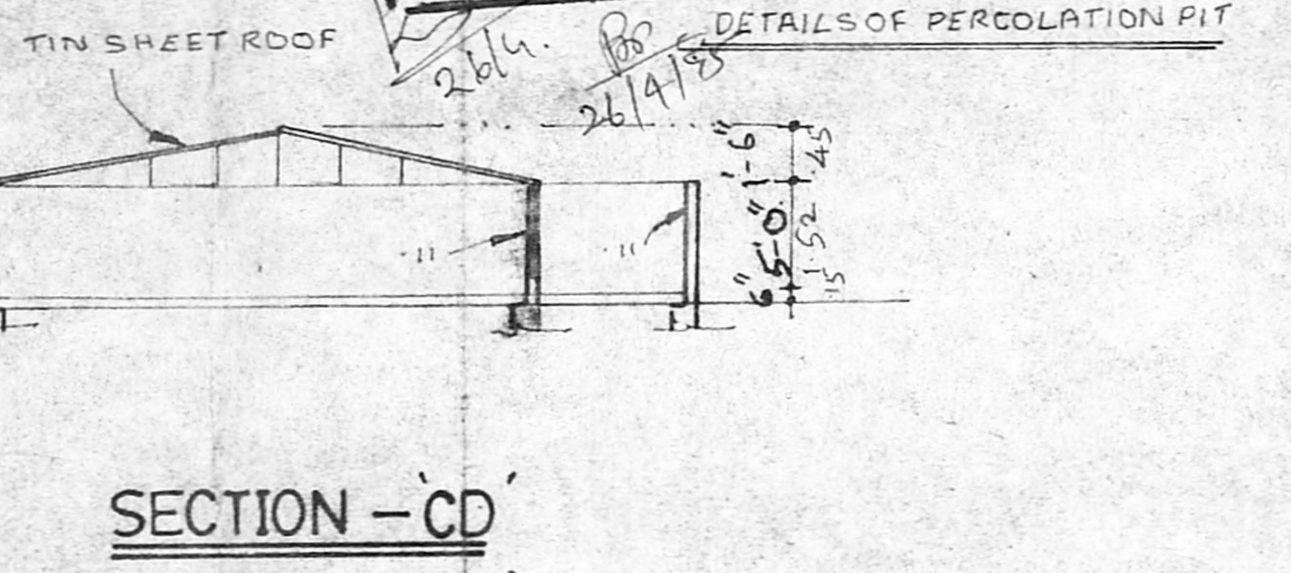
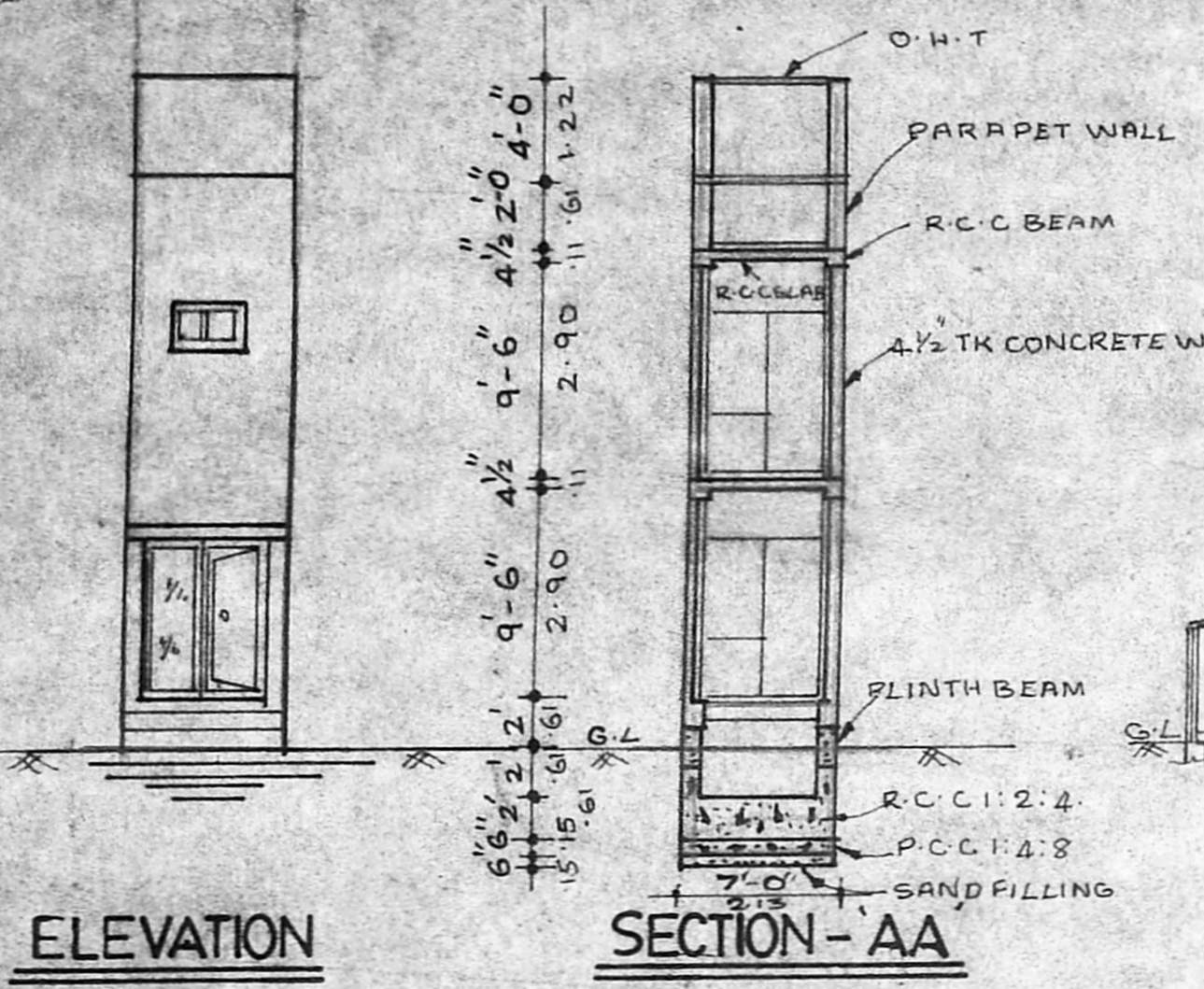


PROPOSED DEMOLITION AND RECONSTRUCTION OF A RESIDENTIAL BUILDING AT DOOR NO - 23, 9TH LANE ANJANEYA NAGAR IN R.S. NO. 17/ 131 BLOCK, N O.2, ROYAPURAM, MADRAS - 13 M.C. DN. NO. 22. SCALE 1:100 (1-8-0)

Planning Permit No. A/17739/219/95
APPROVED
 SUBJECT TO THE CONDITIONS IN THIS OFFICE STAND. No. A1/23558/95/4-95
 FOR MEMBER SECRETARY MADRAS METROPOLITAN DEVELOPMENT AUTHORITY MADRAS - 600 008.



DETAILS OF PERCOLATION PIT
 9'-6" x 6" x 10'-0" (Total height)
 2'-89" (Height of concrete walls)
 3'-05" (Total height including roof)

AREA DETAILS

NO	DESCRIPTION	SQ. FT.	SQ. M
1	PLOT AREA	153.00	14.21
2	G.F. AREA	84.00	7.80
3	F.F. AREA	84.00	7.80
4	PLOT COVERAGE	54.91%	

JOINERY

D	DOOR	3'-0" x 7'-0"
D ₁	DOOR	2'-6" x 7'-0"
D ₂	DOOR	3'-0" x 5'-0"
F/W	FRENCH WINDOW	1'-6" x 7'-0"
W	WINDOW	2'-0" x 4'-6"
V	VENTILATOR	3'-0" x 2'-0"
O	OPENING	3'-0" x 5'-0"

REFERENCE

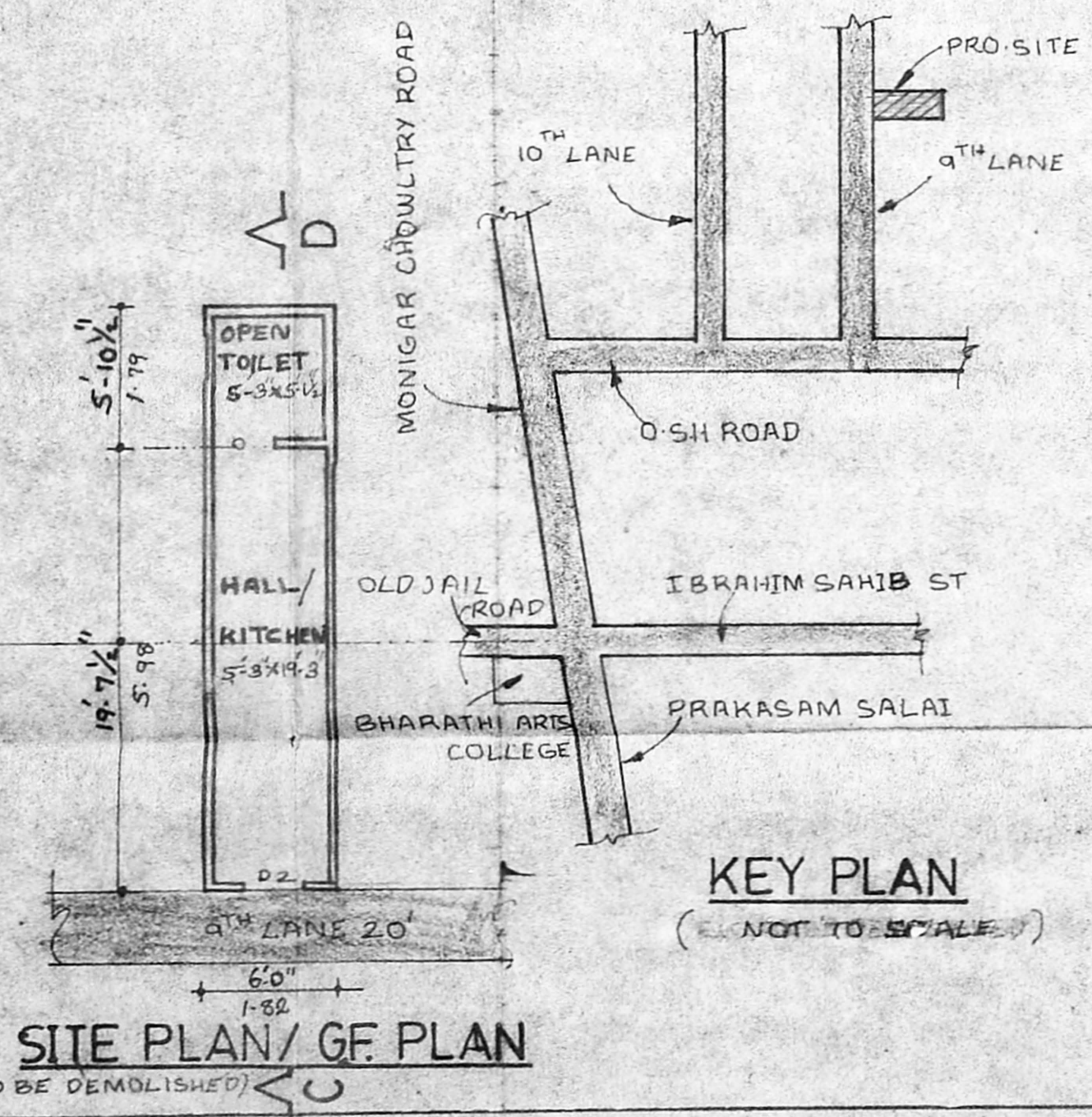
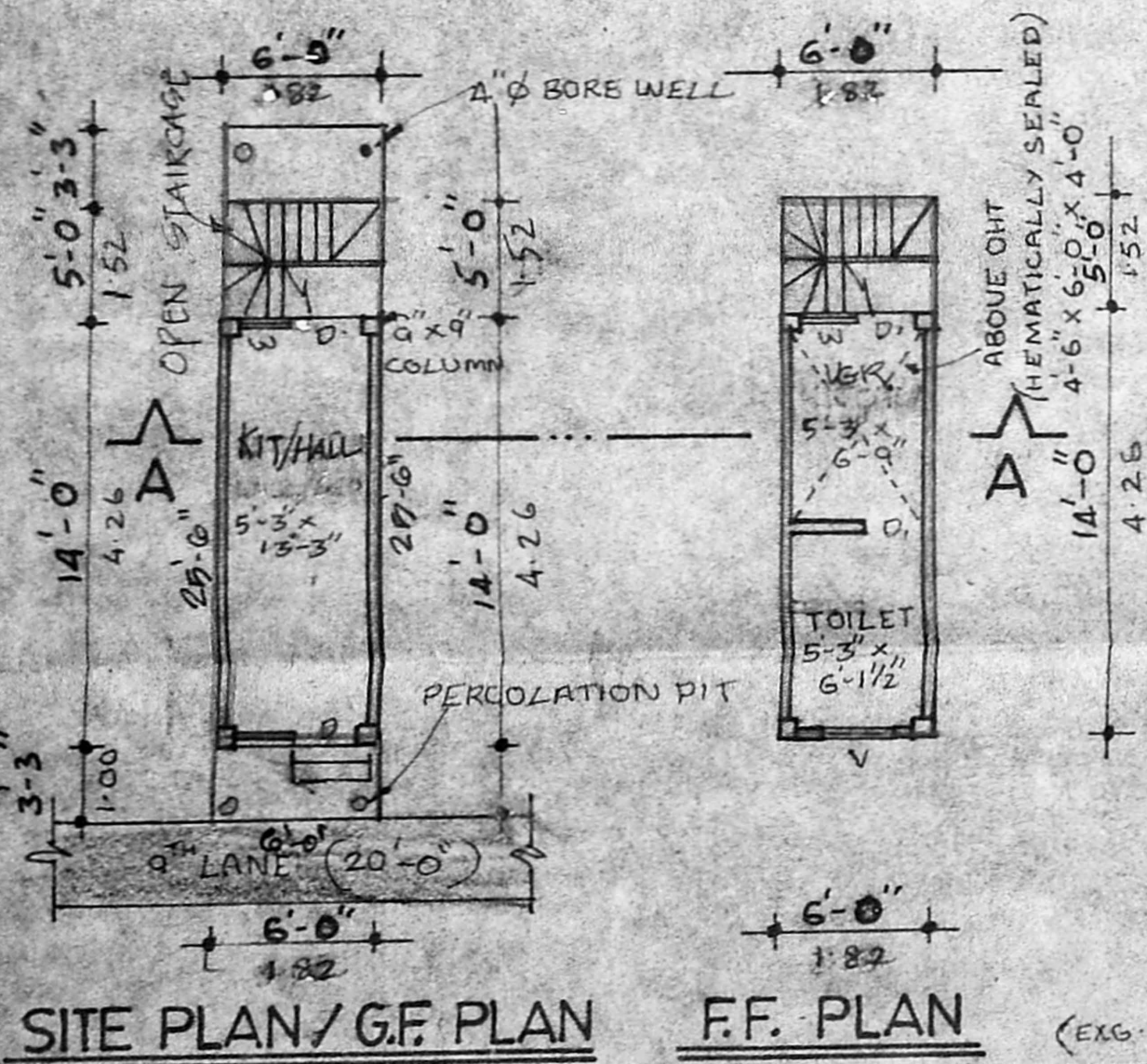
PROPOSAL	[Symbol]
ROAD	[Symbol]
BOUNDRY	[Symbol]
DEMOLITION	[Symbol]

OWNER

S. Thiruch

K.L. Sankar
 K.L. SANKAR, D.C.E., LICENSED SURVEYOR, CLASS - II, NO. 214

LICENSED SURVEYOR



KEY PLAN
 (NOT TO SCALE)

SITE PLAN/ G.F. PLAN
 (EXG. TO BE DEMOLISHED)